

APPENDIX G

Cultural Resources Consultation Letters

***CONSULTATION LETTERS FOR THE
BARSTOW SITE***



ANALYTICAL ENVIRONMENTAL SERVICES

March 27, 2006

**Debbie Pilas-Treadway
Native American Heritage Commission
915 Capitol Mall, Rm. 364
Sacramento, CA 95814**

RE: Los Coyotes Casino and Hotel: Barstow Alternative

Dear Ms. Pilas-Treadway;

Analytical Environmental Services (AES) is conducting a cultural resources assessment in support of Section 106 for the above referenced project. We would like to request a check of the Sacred Lands files for the project area, and a list of appropriate Native American contacts for consultation regarding the project site.

The overall project area is located in the Barstow area, San Bernardino County, California, in T 9 North, R 2 West, Section 27, SBBM, on the Barstow SE USGS 7.5' Quad. The subject property is located immediately East of Hwy 15 and consists of approximately 40 acres as depicted on the attached map.

If you have any questions or concerns, or need more information, please feel free to contact me directly. Thank you for your assistance in this matter. Results may be faxed to the number below.

Sincerely,

Damon Haydu
Cultural Resources Specialist

enc.

STATE OF CALIFORNIA

Arnold Schwarzenegger Governor

NATIVE AMERICAN HERITAGE COMMISSION

915 CAPITOL MALL, ROOM 364
SACRAMENTO, CA 95814
(916) 653-4082
Fax (916) 657-5380
Web Site www.nahc.ca.gov



April 21, 2006

Damon Haydu
AES
2021 N. St. #200
Sacramento, CA 95814

Sent by Fax: 805-786-2651
Number of Pages: 2

RE: Proposed Los Coyotes Casino and Hotel: Barstow Alternative, San Bernardino County

Dear Mr. Haydu:

A record search of the sacred land file has failed to indicate the presence of Native American cultural resources in the immediate project area. The absence of specific site information in the sacred lands file does not indicate the absence of cultural resources in any project area. Other sources of cultural resources should also be contacted for information regarding known and recorded sites.

Enclosed is a list of Native Americans individuals/organizations who may have knowledge of cultural resources in the project area. The Commission makes no recommendation or preference of a single individual, or group over another. This list should provide a starting place in locating areas of potential adverse impact within the proposed project area. I suggest you contact all of those indicated, if they cannot supply information, they might recommend others with specific knowledge. By contacting all those listed, your organization will be better able to respond to claims of failure to consult with the appropriate tribe or group. If a response has not been received within two weeks of notification, the Commission requests that you follow-up with a telephone call to ensure that the project information has been received.

If you receive notification of change of addresses and phone numbers from any of these individuals or groups, please notify me. With your assistance we are able to assure that our lists contain current information. If you have any questions or need additional information, please contact me at (916) 653-4040.

Sincerely,

For: 
Rob Wood
Environmental Specialist III

Native American Contacts
San Bernardino County
April 21, 2006

San Manuel Band of Mission Indians
Deron Marquez, Chairperson
PO Box 266 Serrano
Patton, CA 92369
dmarquez@sanmanuel-nsn.gov
(909) 864-8933 EXT-3070
(909) 864-3370 Fax

Morongo Band of Mission Indians
Maurice Lyons, Chairperson
245 N. Murray Street, Suite C Cahulla
Banning, CA 92220 Serrano
(951) 849-8807
(951) 755-5200
(951) 922-8146 Fax

San Fernando Band of Mission Indians
John Valenzuela, Chairperson
P.O. Box 221838 Fernandefio
Newhall, CA 91322 Tataviam
tsen2u@msn.com Serrano
(661) 753-9833 Office Vanyume
(760) 885-0955 Cell Kitanemuk
(760) 949-1604 Fax

Serrano Band of Indians
Goldie Walker
6588 Valeria Drive Serrano
Highland, CA 92346
(909) 862-8883


Morongo Band of Mission Indians
Britt W. Wilson, Cultural Resource Coordinator
245 N. Murray Street, Suite C Cahulla
Banning, CA 92220 Serrano
britt_wilson@morongo.org
(951) 849-8807
(951) 755-5200
(951) 922-8146 Fax

San Manuel Band of Mission Indians
Bernadette Brierty, Cultural Resources Coordinator
PO Box 266 Serrano
Patton, CA 92369
bbrierty@sanmanuel-nsn.gov
(909) 864-8933 EXT-2203
(909) 862-5152 Fax
(909) 864-3370 Fax

This list is current only as of the date of this document.

Distribution of this list does not relieve any person of statutory responsibility as defined in Section 7050.5 of the Health and Safety Code, Section 5097.94 of the Public Resources Code and Section 5097.98 of the Public Resources Code.

*This list is only applicable for contacting local Native Americans with regard to cultural resources for the proposed * Los Coyotee Casino and Hotel: Barstow Alternative, San Bernardino County.*



ANALYTICAL ENVIRONMENTAL SERVICES

October 18, 2006

**Jeanie Apodoca
Chemehuevi Rancheria
P.O. Box 1976
Havasu Lake, CA 92363**

RE: Barstow Casinos Project: Barstow Alternative

Dear Ms. Apodoca;

Analytical Environmental Services (AES) is conducting a cultural resources assessment in support of Section 106 for the above referenced project. We would like to request any information you may have regarding cultural resources within the project site.

The overall project area is located in the incorporated boundaries of the City of Barstow, San Bernardino County, California. State Highways 58 and 247 and Interstate 40 are located nearby. The site is bounded on the north by Mercantile Way; on the west by Lenwood Road and commercial/light industrial development; on the south by vacant Bureau of Land Management land; and on the east by vacant land. The subject property is located within Section 27 of Township 9 North and Range 2 West of the San Bernardino Base Meridian U.S. Geological Survey 7.5 Quad.

If you have any questions or concerns, or need more information, please feel free to contact me directly. Thank you for your assistance in this matter. Results may be faxed to the number below.

Sincerely,

Damon Haydu
Cultural Resources Specialist

enc.



ANALYTICAL ENVIRONMENTAL SERVICES

October 18, 2006

**Goldie Walker
Serrano Band of Indians
6588 Valeria Drive
Highland, CA 92369**

RE: Barstow Casinos Project: Barstow Alternative

Dear Ms. Walker;

Analytical Environmental Services (AES) is conducting a cultural resources assessment in support of Section 106 for the above referenced project. We would like to request any information you may have regarding cultural resources within the project site.

The overall project area is located in the incorporated boundaries of the City of Barstow, San Bernardino County, California. State Highways 58 and 247 and Interstate 40 are located nearby. The site is bounded on the north by Mercantile Way; on the west by Lenwood Road and commercial/light industrial development; on the south by vacant Bureau of Land Management land; and on the east by vacant land. The subject property is located within Section 27 of Township 9 North and Range 2 West of the San Bernardino Base Meridian U.S. Geological Survey 7.5 Quad.

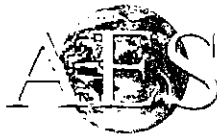
If you have any questions or concerns, or need more information, please feel free to contact me directly. Thank you for your assistance in this matter. Results may be faxed to the number below.

Sincerely,

A handwritten signature in black ink, appearing to read 'Damon Haydu', written over a horizontal line.

Damon Haydu
Cultural Resources Specialist

enc.



ANALYTICAL ENVIRONMENTAL SERVICES

October 18, 2006

**Britt Wilson
Morongo Band of Mission Indians
245 N. Murray Street, Suite C
Banning, CA 92220**

RE: Barstow Casinos Project: Barstow Alternative

Dear Mr. Wilson:

Analytical Environmental Services (AES) is conducting a cultural resources assessment in support of Section 106 for the above referenced project. We would like to request any information you may have regarding cultural resources within the project site.

The overall project area is located in the incorporated boundaries of the City of Barstow, San Bernardino County, California. State Highways 58 and 247 and Interstate 40 are located nearby. The site is bounded on the north by Mercantile Way; on the west by Lenwood Road and commercial/light industrial development; on the south by vacant Bureau of Land Management land; and on the east by vacant land. The subject property is located within Section 27 of Township 9 North and Range 2 West of the San Bernardino Base Meridian U.S. Geological Survey 7.5 Quad.

If you have any questions or concerns, or need more information, please feel free to contact me directly. Thank you for your assistance in this matter. Results may be faxed to the number below.

Sincerely,

Damon Haydu
Cultural Resources Specialist

enc.



ANALYTICAL ENVIRONMENTAL SERVICES

October 18, 2006

Bernadette Brierly
San Manuel Band of Mission Indians
P.O. Box 266
Patton, CA 92369

RE: Barstow Casinos Project: Barstow Alternative

Dear Ms. Brierly;

Analytical Environmental Services (AES) is conducting a cultural resources assessment in support of Section 106 for the above referenced project. We would like to request any information you may have regarding cultural resources within the project site.

The overall project area is located in the incorporated boundaries of the City of Barstow, San Bernardino County, California. State Highways 58 and 247 and Interstate 40 are located nearby. The site is bounded on the north by Mercantile Way; on the west by Lenwood Road and commercial/light industrial development; on the south by vacant Bureau of Land Management land; and on the east by vacant land. The subject property is located within Section 27 of Township 9 North and Range 2 West of the San Bernardino Base Meridian U.S. Geological Survey 7.5 Quad.

If you have any questions or concerns, or need more information, please feel free to contact me directly. Thank you for your assistance in this matter. Results may be faxed to the number below.

Sincerely,

A handwritten signature in black ink, appearing to read 'Damon Haydu', is written over a circular scribble.

Damon Haydu
Cultural Resources Specialist

enc.



ANALYTICAL ENVIRONMENTAL SERVICES

October 18, 2006

Maurice Lyons
Morongo Band of Mission Indians
245 N. Murray Street, Suite C
Banning, CA 92220

RE: Barstow Casinos Project: Barstow Alternative

Dear Mr. Lyons;

Analytical Environmental Services (AES) is conducting a cultural resources assessment in support of Section 106 for the above referenced project. We would like to request any information you may have regarding cultural resources within the project site.

The overall project area is located in the incorporated boundaries of the City of Barstow, San Bernardino County, California. State Highways 58 and 247 and Interstate 40 are located nearby. The site is bounded on the north by Mercantile Way; on the west by Lenwood Road and commercial/light industrial development; on the south by vacant Bureau of Land Management land; and on the east by vacant land. The subject property is located within Section 27 of Township 9 North and Range 2 West of the San Bernardino Base Meridian U.S. Geological Survey 7.5 Quad.

If you have any questions or concerns, or need more information, please feel free to contact me directly. Thank you for your assistance in this matter. Results may be faxed to the number below.

Sincerely,

Damon Haydu
Cultural Resources Specialist

enc.



ANALYTICAL ENVIRONMENTAL SERVICES

October 18, 2006

Deron Marquez
San Manuel Band of Mission Indians
P.O. Box 226
Patten, CA 92369

RE: Barstow Casinos Project: Barstow Alternative

Dear Mr. Marquez;

Analytical Environmental Services (AES) is conducting a cultural resources assessment in support of Section 106 for the above referenced project. We would like to request any information you may have regarding cultural resources within the project site.

The overall project area is located in the incorporated boundaries of the City of Barstow, San Bernardino County, California. State Highways 58 and 247 and Interstate 40 are located nearby. The site is bounded on the north by Mercantile Way; on the west by Lenwood Road and commercial/light industrial development; on the south by vacant Bureau of Land Management land; and on the east by vacant land. The subject property is located within Section 27 of Township 9 North and Range 2 West of the San Bernardino Base Meridian U.S. Geological Survey 7.5 Quad.

If you have any questions or concerns, or need more information, please feel free to contact me directly. Thank you for your assistance in this matter. Results may be faxed to the number below.

Sincerely,

Damon Haydu
Cultural Resources Specialist

enc.



ANALYTICAL ENVIRONMENTAL SERVICES

October 18, 2006

John Valenzuela
San Fernando Band of Mission Indians
P.O. Box 221838
Newhall, CA 91322

RE: Barstow Casinos Project: Barstow Alternative

Dear Mr. Valenzuela;

Analytical Environmental Services (AES) is conducting a cultural resources assessment in support of Section 106 for the above referenced project. We would like to request any information you may have regarding cultural resources within the project site.

The overall project area is located in the incorporated boundaries of the City of Barstow, San Bernardino County, California. State Highways 58 and 247 and Interstate 40 are located nearby. The site is bounded on the north by Mercantile Way; on the west by Lenwood Road and commercial/light industrial development; on the south by vacant Bureau of Land Management land; and on the east by vacant land. The subject property is located within Section 27 of Township 9 North and Range 2 West of the San Bernardino Base Meridian U.S. Geological Survey 7.5 Quad.

If you have any questions or concerns, or need more information, please feel free to contact me directly. Thank you for your assistance in this matter. Results may be faxed to the number below.

Sincerely,

A handwritten signature in black ink, appearing to read 'Damon Haydu', written over a white background.

Damon Haydu
Cultural Resources Specialist

enc.

***CONSULTATION LETTERS FOR THE
LOS COYOTES SITE***



ANALYTICAL ENVIRONMENTAL SERVICES

March 27, 2006

Debbie Pilas-Treadway
Native American Heritage Commission
915 Capitol Mall, Rm. 364
Sacramento, CA 95814

RE: Los Coyotes Casino and Hotel: Los Coyotes Rancheria Alternative

Dear Ms. Pilas-Treadway;

Analytical Environmental Services (AES) is conducting a cultural resources assessment in support of Section 106 for the above referenced project. We would like to request a check of the Sacred Lands files for the project area, and a list of appropriate Native American contacts for consultation regarding the project site.

The overall project area is located in the Los Coyotes Rancheria, Diego County, California, in T 10 South, R 4 East, Section 26 & 35, SBBM, on the Hot Springs Mt. USGS 7.5' Quad. The subject property is located northeast of San Ysidro and consists of approximately 40 acres as depicted on the attached map.

If you have any questions or concerns, or need more information, please feel free to contact me directly. Thank you for your assistance in this matter. Results may be faxed to the number below.

Sincerely,

Damon Haydu
Cultural Resources Specialist

enc.

STATE OF CALIFORNIA

Arnold Schwarzenegger, Governor

NATIVE AMERICAN HERITAGE
COMMISSION915 CAPITOL MALL, ROOM 364
SACRAMENTO, CA 95814
(916) 653-4082
Fax (916) 657-5390

April 27, 2006

Damon Haydu
Cultural Resources Specialist
AESSent by Fax: 916-447-1665
Number of Pages: 5RE: Proposed Los Coyotes Casino and Hotel: Los Coyotes Rancheria Alternative, San Diego
County.

Dear Mr. Haydu:

A record search of the sacred lands file has failed to indicate the presence of Native American cultural resources in the immediate project area. The absence of specific site information in the sacred lands file does not indicate the absence of cultural resources in any project area. Other sources of cultural resources should also be contacted for information regarding known and recorded sites.

Enclosed is a list of Native Americans individuals/organizations who may have knowledge of cultural resources in the project area. The Commission makes no recommendation or preference of a single individual, or group over another. This list should provide a starting place in locating areas of potential adverse impact within the proposed project area. I suggest you contact all of those indicated, if they cannot supply information, they might recommend others with specific knowledge. If a response has not been received within two weeks of notification, the Commission requests that you follow-up with a telephone call to ensure that the project information has been received.

If you receive notification of change of addresses and phone numbers from any of these individuals or groups, please notify me. With your assistance we are able to assure that our lists contain current information. If you have any questions or need additional information, please contact me at (916) 653-4040.

Sincerely,

A handwritten signature in black ink, appearing to read "Rob Wood".

Rob Wood
Environmental Specialist III

Native American Contacts
San Diego County
April 27, 2006

<p>Clint Linton P.O. Box 507 Santa Ysabel, CA 92070 (760) 803-5694 cjlinton73@aol.com</p>	<p>Diegueno/Kumeyaay</p>	<p>Campo Kumeyaay Nation H. Paul Cuero, Jr., Chairperson 36190 Church Road, Suite 1 Kumeyaay Campo, CA 91906 chairgoff@aol.com (619) 478-9046 (619) 478-5818 Fax</p>
<p>Barona Group of the Capitan Grande Rhonda Welch-Scalco, Chairperson 1095 Barona Road Diegueno Lakeside, CA 92040 sue@barona.org (619) 443-6612</p>	<p>Campo Kumeyaay Nation ATTN: EPA Specialist 36190 Church Road, Suite 1 Kumeyaay Campo, CA 91906 (619) 478-9046 (619) 478-5818 Fax</p>	
<p>Barona Group of the Capitan Grande ATTN: Sheilla Alvarez 1095 Barona Road Diegueno Lakeside, CA 92040 (619) 443-6612</p>	<p>Coastal Gabrieleno Diegueno Jim Velasques 5776 42nd Street Gabrielino Riverside, CA 92509 Kumeyaay (909) 784-6660</p>	
<p>Barona Group of the Capitan Grande ATTN: EPA Specialist 1095 Barona Road Diegueno Lakeside, CA 92040 sue@barona.org (619) 443-6612</p>	<p>Cupa Cultural Center (Pala Band) Shasta Gaughen, Assistant Director 35008 Pala-Temecula Rd.PMB Box 445 Luiseno Pala, CA 92059 cupa@palatribe.com (760) 742-1590</p>	

This list is current only as of the date of this document.

Distribution of this list does not relieve any person of statutory responsibility as defined in Section 7050.5 of the Health and Safety Code, Section 5097.94 of the Public Resources Code and Section 5097.98 of the Public Resources Code.

This list is only applicable for contacting local Native Americans with regard to cultural resources for the proposed * Los Coyotes Casino and Hotel: Los Coyotes Rancheria Alternativa, San Diego County.

Native American Contacts
San Diego County
April 27, 2006

<p>Ewiiaapaayp Tribal Office Harlan Pinto, Sr., Chairperson PO Box 2250 Kumeyaay Alpine , CA 91903-2250 wmicklin@leaningrock.net (619) 445-6315 - voice (619) 445-9126 - fax</p>	<p>Jamul Indian Village Leon Acevedo, Chairperson P.O. Box 612 Diegueno/Kumeyaay Jamul , CA 91935 jamulrez@pacbell.net (619) 669-4785 (619) 669-48178 - Fax</p>
<p>Ewiiaapaayp Tribal Office Will Micklin, Executive Director PO Box 2250 Kumeyaay Alpine , CA 91903-2250 wmicklin@leaningrock.net (619) 445-6315 - voice (619) 445-9126 - fax</p>	<p>Kumeyaay Cultural Heritage Preservation Paul Cuero 36190 Church Road, Suite 5 Diegueno/ Kumeyaay Campo , CA 91906 (619) 478-9046 (619) 478-9505 (619) 478-5818 Fax</p>
<p>Ewiiaapaayp Tribal Office Michael Garcia, EPA Director PO Box 2250 Kumeyaay Alpine , CA 91903-2250 michaalg@leaningrock.net (619) 445-6315 - voice (619) 445-9126 - fax</p>	<p>Kumeyaay Cultural Historic Committee Ron Christman 56 Viejas Grade Road Diegueno/Kumeyaay Alpine , CA 92001 (619) 445-0385</p>
<p>Inaja Band of Mission Indians Rebecca Osuna, Spokesperson 309 S. Maple Street Diegueno Escondido , CA 92025 inaja_cosmite@hotmail.com (760) 737-7628 (760) 747-8568 Fax</p>	<p>Kumeyaay Cultural Repatriation Committee Steve Banegas, Spokesperson 1095 Barona Road Diegueno/Kumeyaay Lakeside , CA 92040 (619) 443-6612 (619) 443-0681 FAX</p>

This list is current only as of the date of this document.

Distribution of this list does not relieve any person of statutory responsibility as defined in Section 7050.5 of the Health and Safety Code, Section 5097.94 of the Public Resources Code and Section 5097.98 of the Public Resources Code.

This list is only applicable for contacting local Native Americans with regard to cultural resources for the proposed * Los Coyotes Casino and Hotel: Los Coyotes Rancheria Alternative, San Diego County.

Native American Contacts
San Diego County
April 27, 2006

Kwaaymii Laguna Band of Mission Indians
Carmen Lucas
P.O. Box 775
Pine Valley , CA 91962
(619) 709-4207

Diegueno - Kwaaymii

Los Coyotes Band of Mission Indians
Evelyn Duro, Tribal Administrator
P.O. Box 189
Warner , CA 92086
(760) 782-0711
(760) 782-2701 - FAX

Cahuilla

La Posta Band of Mission Indians
Gwendolyn Parada, Chairperson
PO Box 1120
Boulevard , CA 91905
laposta1@aol.com
(619) 478-2113

Diegueno

Los Coyotes Band of Mission Indians
Melody Sees, Environmental Director
P.O. Box 189
Warner , CA 92086
(760) 782-0712
(760) 782-2730 - FAX

Cahuilla

La Posta Band of Mission Indians
ATTN: EPA Director
PO Box 1120
Boulevard , CA 91905
(619) 478-2113

Diegueno

Manzanita Band of Mission Indians
Leroy J. Elliott, Chairperson
PO Box 1302
Boulevard , CA 91905
(619) 766-4930
(619) 766-4957 Fax

Kumeyaay

Los Coyotes Band of Mission Indians
Katherine Saubel, Spokesperson
P.O. Box 189
Warner , CA 92086
(760) 782-0711
(760) 782-2701 - FAX

Cahuilla

Manzanita Band of Mission Indians
ATTN: EPA Director
PO Box 1302
Boulevard , CA 91905
(619) 766-4930
(619) 766-4957 Fax

Kumeyaay

This list is current only as of the date of this document.

Distribution of this list does not relieve any person of statutory responsibility as defined in Section 7050.5 of the Health and Safety Code, Section 5097.94 of the Public Resources Code and Section 5097.98 of the Public Resources Code.

This list is only applicable for contacting local Native Americans with regard to cultural resources for the proposed * Los Coyotes Casino and Hotel: Los Coyotes Rancheria Alternative, San Diego County.

Native American Contacts

San Diego County

April 27, 2006

Mesa Grande Band of Mission Indians
 Mark Romero, Chairperson
 P.O Box 270 Diegueno
 Santa Ysabel , CA 92070
 mesagrandeband@msn.com
 (760) 782-3818
 (760) 782-9092 Fax

Santa Ysabel Band of Diegueno Indians
 Rodney Kephart, Environmental Coordinator
 PO Box 130 Diegueno
 Santa Ysabel , CA 92070
 syirod@aol.com
 (760) 765-0845

San Pasqual Band of Mission Indians
 Allen E. Lawson, Chairperson
 PO Box 365 Diegueno
 Valley Center , CA 92082
 (760) 749-3200
 (760) 749-3876 Fax

Sycuan Band of Mission Indians
 Danny Tucker, Chairperson
 5459 Dehesa Road Diegueno/Kumeyaay
 El Cajon , CA 92021
 619 445-2613
 619 445-1927 Fax

Santa Ysabel Band of Diegueno Indians
 Johnny Hernandez, Spokesman
 PO Box 130 Diegueno
 Santa Ysabel , CA 92070
 brandietaylor@yahoo.com
 (760) 765-0845
 (760) 765-0320 Fax

Viejas Band of Mission Indians
 Anthony Pico, Chairperson
 PO Box 908 Diegueno/Kumeyaay
 Alpine , CA 91903
 daguilar@viejas-nsn.gov
 (619) 445-3810
 (619) 445-5337 Fax

Santa Ysabel Band of Diegueno Indians
 Devon Reed Lomayesva, Esq, Tribal Attorney
 PO Box 130 Diegueno
 Santa Ysabel , CA 92070
 (760) 765-0845
 (760) 765-0320 Fax

This list is current only as of the date of this document.

Distribution of this list does not relieve any person of statutory responsibility as defined in Section 7050.5 of the Health and Safety Code, Section 5097.94 of the Public Resources Code and Section 5097.98 of the Public Resources Code.

This list is only applicable for contacting local Native Americans with regard to cultural resources for the proposed * Los Coyotes Casino and Hotel: Los Coyotes Rancheria Alternative, San Diego County.



ANALYTICAL ENVIRONMENTAL SERVICES

May 24, 2006

**Shasta Gaughen
Cupa Cultural Center
35008 Pala Temecula Road
PMB Box 445
Pala, CA 92059**

RE: Los Coyotes Casino and Hotel: Los Coyotes Rancheria Alternative

Dear Ms. Gaughen;

Analytical Environmental Services (AES) is conducting a cultural resources assessment in support of Section 106 for the above referenced project. We would like to request any information you may have regarding Native American cultural resources within the project area.

The overall project area is located in the Los Coyotes Rancheria, Diego County, California, in T 10 South, R 4 East, Section 26 & 35, SBBM, on the Hot Springs Mt. USGS 7.5' Quad. The subject property is located northeast of San Ysidro and consists of approximately 40 acres as depicted on the attached map.

If you have any questions or concerns, or need more information, please feel free to contact me directly. Thank you for your assistance in this matter. Results may be faxed to the number below.

Sincerely,

Damon Haydu
Cultural Resources Specialist

enc.



ANALYTICAL ENVIRONMENTAL SERVICES

May 24, 2006

**Leon Acevedo
Jamul Indian Village
P.O. Box 612
Jamul, CA 91935**

RE: Los Coyotes Casino and Hotel: Los Coyotes Rancheria Alternative

Dear Mr. Acevedo;

Analytical Environmental Services (AES) is conducting a cultural resources assessment in support of Section 106 for the above referenced project. We would like to request any information you may have regarding Native American cultural resources within the project area.

The overall project area is located in the Los Coyotes Rancheria, Diego County, California, in T 10 South, R 4 East, Section 26 & 35, SBBM, on the Hot Springs Mt. USGS 7.5' Quad. The subject property is located northeast of San Ysidro and consists of approximately 40 acres as depicted on the attached map.

If you have any questions or concerns, or need more information, please feel free to contact me directly. Thank you for your assistance in this matter. Results may be faxed to the number below.

Sincerely,

A handwritten signature in black ink, appearing to read 'D. Haydu', written over a horizontal line.

Damon Haydu
Cultural Resources Specialist

enc.



ANALYTICAL ENVIRONMENTAL SERVICES

May 24, 2006

Barona Group of the Capitan Grande
ATTN: Sheilla Alvarez
1095 Barona Road
Lakeside, CA 92040

RE: Los Coyotes Casino and Hotel: Los Coyotes Rancheria Alternative

Dear Ms. Alvarez;

Analytical Environmental Services (AES) is conducting a cultural resources assessment in support of Section 106 for the above referenced project. We would like to request any information you may have regarding Native American cultural resources within the project area.

The overall project area is located in the Los Coyotes Rancheria, Diego County, California, in T 10 South, R 4 East, Section 26 & 35, SBBM, on the Hot Springs Mt. USGS 7.5' Quad. The subject property is located northeast of San Ysidro and consists of approximately 40 acres as depicted on the attached map.

If you have any questions or concerns, or need more information, please feel free to contact me directly. Thank you for your assistance in this matter. Results may be faxed to the number below.

Sincerely,

Damon Haydu
Cultural Resources Specialist

enc.



ANALYTICAL ENVIRONMENTAL SERVICES

May 24, 2006

Steve Banegas
Kumeyaay Cultural Repatriation Committee
1095 Barona Road
Lakeside, CA 92040

RE: Los Coyotes Casino and Hotel: Los Coyotes Rancheria Alternative

Dear Mr. Banegas;

Analytical Environmental Services (AES) is conducting a cultural resources assessment in support of Section 106 for the above referenced project. We would like to request any information you may have regarding Native American cultural resources within the project area.

The overall project area is located in the Los Coyotes Rancheria, Diego County, California, in T 10 South, R 4 East, Section 26 & 35, SBBM, on the Hot Springs Mt. USGS 7.5' Quad. The subject property is located northeast of San Ysidro and consists of approximately 40 acres as depicted on the attached map.

If you have any questions or concerns, or need more information, please feel free to contact me directly. Thank you for your assistance in this matter. Results may be faxed to the number below.

Sincerely,

A handwritten signature in black ink, appearing to read 'D. Haydu', is written over a circular stamp or seal.

Damon Haydu
Cultural Resources Specialist

enc.



ANALYTICAL ENVIRONMENTAL SERVICES

May 24, 2006

**Barona Group of the Capitan Grande
ATTN: EPA Specialist
1095 Barona Road
Lakeside, CA 92040**

RE: Los Coyotes Casino and Hotel: Los Coyotes Rancheria Alternative

To Whom It May Concern;

Analytical Environmental Services (AES) is conducting a cultural resources assessment in support of Section 106 for the above referenced project. We would like to request any information you may have regarding Native American cultural resources within the project area.

The overall project area is located in the Los Coyotes Rancheria, Diego County, California, in T 10 South, R 4 East, Section 26 & 35, SBBM, on the Hot Springs Mt. USGS 7.5' Quad. The subject property is located northeast of San Ysidro and consists of approximately 40 acres as depicted on the attached map.

If you have any questions or concerns, or need more information, please feel free to contact me directly. Thank you for your assistance in this matter. Results may be faxed to the number below.

Sincerely,

Damon Haydu
Cultural Resources Specialist

enc.



ANALYTICAL ENVIRONMENTAL SERVICES

May 24, 2006

Ron Christman
Kumeyaay Cultural Historic Committee
56 Viejas Grade Road
Alpine, CA 92001

RE: Los Coyotes Casino and Hotel: Los Coyotes Rancheria Alternative

Dear Mr. Christman;

Analytical Environmental Services (AES) is conducting a cultural resources assessment in support of Section 106 for the above referenced project. We would like to request any information you may have regarding Native American cultural resources within the project area.

The overall project area is located in the Los Coyotes Rancheria, Diego County, California, in T 10 South, R 4 East, Section 26 & 35, SBBM, on the Hot Springs Mt. USGS 7.5' Quad. The subject property is located northeast of San Ysidro and consists of approximately 40 acres as depicted on the attached map.

If you have any questions or concerns, or need more information, please feel free to contact me directly. Thank you for your assistance in this matter. Results may be faxed to the number below.

Sincerely,

A handwritten signature in black ink, appearing to read 'D. Haydu', written over a circular scribble.

Damon Haydu
Cultural Resources Specialist

enc.



ANALYTICAL ENVIRONMENTAL SERVICES

May 24, 2006

**Campo Kumeyaay Nation
ATTN: EPA Specialist
36190 Church Road, Suite 1
Campo, CA 91906**

RE: Los Coyotes Casino and Hotel: Los Coyotes Rancheria Alternative

To Whom It May Concern;

Analytical Environmental Services (AES) is conducting a cultural resources assessment in support of Section 106 for the above referenced project. We would like to request any information you may have regarding Native American cultural resources within the project area.

The overall project area is located in the Los Coyotes Rancheria, Diego County, California, in T 10 South, R 4 East, Section 26 & 35, SBBM, on the Hot Springs Mt. USGS 7.5' Quad. The subject property is located northeast of San Ysidro and consists of approximately 40 acres as depicted on the attached map.

If you have any questions or concerns, or need more information, please feel free to contact me directly. Thank you for your assistance in this matter. Results may be faxed to the number below.

Sincerely,

Damon Haydu
Cultural Resources Specialist

enc.



ANALYTICAL ENVIRONMENTAL SERVICES

May 24, 2006

**H. Paul Cuero, Jr.
Campo Kumeyaay Nation
36190 Church Road, Suite 1
campo, CA 91906**

RE: Los Coyotes Casino and Hotel: Los Coyotes Rancheria Alternative

Dear Mr. Cuero, Jr.;

Analytical Environmental Services (AES) is conducting a cultural resources assessment in support of Section 106 for the above referenced project. We would like to request any information you may have regarding Native American cultural resources within the project area.

The overall project area is located in the Los Coyotes Rancheria, Diego County, California, in T 10 South, R 4 East, Section 26 & 35, SBBM, on the Hot Springs Mt. USGS 7.5' Quad. The subject property is located northeast of San Ysidro and consists of approximately 40 acres as depicted on the attached map.

If you have any questions or concerns, or need more information, please feel free to contact me directly. Thank you for your assistance in this matter. Results may be faxed to the number below.

Sincerely,

Damon Haydu
Cultural Resources Specialist

enc.



ANALYTICAL ENVIRONMENTAL SERVICES

May 24, 2006

**Leroy J. Elliott
Manzanita Band of Mission Indians
P.O. Box 1302
Boulevard, CA 91905**

RE: Los Coyotes Casino and Hotel: Los Coyotes Rancheria Alternative

Dear Mr. Elliott;

Analytical Environmental Services (AES) is conducting a cultural resources assessment in support of Section 106 for the above referenced project. We would like to request any information you may have regarding Native American cultural resources within the project area.

The overall project area is located in the Los Coyotes Rancheria, Diego County, California, in T 10 South, R 4 East, Section 26 & 35, SBBM, on the Hot Springs Mt. USGS 7.5' Quad. The subject property is located northeast of San Ysidro and consists of approximately 40 acres as depicted on the attached map.

If you have any questions or concerns, or need more information, please feel free to contact me directly. Thank you for your assistance in this matter. Results may be faxed to the number below.

Sincerely,

Damon Haydu
Cultural Resources Specialist

enc.



ANALYTICAL ENVIRONMENTAL SERVICES

May 24, 2006

Michael Garcia
Ewiiapaayp Tribal Office
P.O. Box 2250
Alpine, CA 91903-2250

RE: Los Coyotes Casino and Hotel: Los Coyotes Rancheria Alternative

Dear Mr. Garcia;

Analytical Environmental Services (AES) is conducting a cultural resources assessment in support of Section 106 for the above referenced project. We would like to request any information you may have regarding Native American cultural resources within the project area.

The overall project area is located in the Los Coyotes Rancheria, Diego County, California, in T 10 South, R 4 East, Section 26 & 35, SBBM, on the Hot Springs Mt. USGS 7.5' Quad. The subject property is located northeast of San Ysidro and consists of approximately 40 acres as depicted on the attached map.

If you have any questions or concerns, or need more information, please feel free to contact me directly. Thank you for your assistance in this matter. Results may be faxed to the number below.

Sincerely,

A handwritten signature in black ink, appearing to read 'D. Haydu', written in a cursive style.

Damon Haydu
Cultural Resources Specialist

enc.



ANALYTICAL ENVIRONMENTAL SERVICES

May 24, 2006

Jim Velasques
Coastal Gabrieleno Diegueno
5776 42nd Street
Riverside, CA 92509

RE: Los Coyotes Casino and Hotel: Los Coyotes Rancheria Alternative

Dear Mr. Velasques;

Analytical Environmental Services (AES) is conducting a cultural resources assessment in support of Section 106 for the above referenced project. We would like to request any information you may have regarding Native American cultural resources within the project area.

The overall project area is located in the Los Coyotes Rancheria, Diego County, California, in T 10 South, R 4 East, Section 26 & 35, SBBM, on the Hot Springs Mt. USGS 7.5' Quad. The subject property is located northeast of San Ysidro and consists of approximately 40 acres as depicted on the attached map.

If you have any questions or concerns, or need more information, please feel free to contact me directly. Thank you for your assistance in this matter. Results may be faxed to the number below.

Sincerely,

Damon Haydu
Cultural Resources Specialist

enc.



ANALYTICAL ENVIRONMENTAL SERVICES

May 24, 2006

**Harlan Pinto, Sr.
Ewiiapaayp Tribal Office
P.O. Box 2250
Alpine, CA 91903-2250**

RE: Los Coyotes Casino and Hotel: Los Coyotes Rancheria Alternative

Dear Mr. Pinto, Sr.;

Analytical Environmental Services (AES) is conducting a cultural resources assessment in support of Section 106 for the above referenced project. We would like to request any information you may have regarding Native American cultural resources within the project area.

The overall project area is located in the Los Coyotes Rancheria, Diego County, California, in T 10 South, R 4 East, Section 26 & 35, SBBM, on the Hot Springs Mt. USGS 7.5' Quad. The subject property is located northeast of San Ysidro and consists of approximately 40 acres as depicted on the attached map.

If you have any questions or concerns, or need more information, please feel free to contact me directly. Thank you for your assistance in this matter. Results may be faxed to the number below.

Sincerely,

Damon Haydu
Cultural Resources Specialist

enc.



ANALYTICAL ENVIRONMENTAL SERVICES

May 24, 2006

**La Posta Band of Mission Indians
ATTN: EPA Director
P.O. Box 1120
Boulevard, CA 91962**

RE: Los Coyotes Casino and Hotel: Los Coyotes Rancheria Alternative

To Whom It May Concern;

Analytical Environmental Services (AES) is conducting a cultural resources assessment in support of Section 106 for the above referenced project. We would like to request any information you may have regarding Native American cultural resources within the project area.

The overall project area is located in the Los Coyotes Rancheria, Diego County, California, in T 10 South, R 4 East, Section 26 & 35, SBBM, on the Hot Springs Mt. USGS 7.5' Quad. The subject property is located northeast of San Ysidro and consists of approximately 40 acres as depicted on the attached map.

If you have any questions or concerns, or need more information, please feel free to contact me directly. Thank you for your assistance in this matter. Results may be faxed to the number below.

Sincerely,

Damon Haydu
Cultural Resources Specialist

enc.



ANALYTICAL ENVIRONMENTAL SERVICES

May 24, 2006

Clint Linton
P.O. Box 507
Santa Ysabel, CA 92070

RE: Los Coyotes Casino and Hotel: Los Coyotes Rancheria Alternative

Dear Mr. Linton;

Analytical Environmental Services (AES) is conducting a cultural resources assessment in support of Section 106 for the above referenced project. We would like to request any information you may have regarding Native American cultural resources within the project area.

The overall project area is located in the Los Coyotes Rancheria, Diego County, California, in T 10 South, R 4 East, Section 26 & 35, SBBM, on the Hot Springs Mt. USGS 7.5' Quad. The subject property is located northeast of San Ysidro and consists of approximately 40 acres as depicted on the attached map.

If you have any questions or concerns, or need more information, please feel free to contact me directly. Thank you for your assistance in this matter. Results may be faxed to the number below.

Sincerely,

Damon Haydu
Cultural Resources Specialist

enc.



ANALYTICAL ENVIRONMENTAL SERVICES

May 24, 2006

**Carmen Lucas
Kwaaymii Laguna Band of Mission Indians
P.O. Box 775
Pine Valley, CA 91962**

RE: Los Coyotes Casino and Hotel: Los Coyotes Rancheria Alternative

Dear Ms. Lucas;

Analytical Environmental Services (AES) is conducting a cultural resources assessment in support of Section 106 for the above referenced project. We would like to request any information you may have regarding Native American cultural resources within the project area.

The overall project area is located in the Los Coyotes Rancheria, Diego County, California, in T 10 South, R 4 East, Section 26 & 35, SBBM, on the Hot Springs Mt. USGS 7.5' Quad. The subject property is located northeast of San Ysidro and consists of approximately 40 acres as depicted on the attached map.

If you have any questions or concerns, or need more information, please feel free to contact me directly. Thank you for your assistance in this matter. Results may be faxed to the number below.

Sincerely,

Damon Haydu
Cultural Resources Specialist

enc.



ANALYTICAL ENVIRONMENTAL SERVICES

May 24, 2006

**Manzanita Band of Mission Indians
ATTN: EPA Director
P.O. Box 1302
Boulevard, CA 91905**

RE: Los Coyotes Casino and Hotel: Los Coyotes Rancheria Alternative

To Whom It May Concern;

Analytical Environmental Services (AES) is conducting a cultural resources assessment in support of Section 106 for the above referenced project. We would like to request any information you may have regarding Native American cultural resources within the project area.

The overall project area is located in the Los Coyotes Rancheria, Diego County, California, in T 10 South, R 4 East, Section 26 & 35, SBBM, on the Hot Springs Mt. USGS 7.5' Quad. The subject property is located northeast of San Ysidro and consists of approximately 40 acres as depicted on the attached map.

If you have any questions or concerns, or need more information, please feel free to contact me directly. Thank you for your assistance in this matter. Results may be faxed to the number below.

Sincerely,

A handwritten signature in black ink, appearing to read 'Damon Haydu', written in a cursive style.

Damon Haydu
Cultural Resources Specialist

enc.



ANALYTICAL ENVIRONMENTAL SERVICES

May 24, 2006

Will Micklin
Ewiiapaayp Tribal Office
P.O. Box 2250
Alpine, CA 91903-2250

RE: Los Coyotes Casino and Hotel: Los Coyotes Rancheria Alternative

Dear Mr. Micklin;

Analytical Environmental Services (AES) is conducting a cultural resources assessment in support of Section 106 for the above referenced project. We would like to request any information you may have regarding Native American cultural resources within the project area.

The overall project area is located in the Los Coyotes Rancheria, Diego County, California, in T 10 South, R 4 East, Section 26 & 35, SBBM, on the Hot Springs Mt. USGS 7.5' Quad. The subject property is located northeast of San Ysidro and consists of approximately 40 acres as depicted on the attached map.

If you have any questions or concerns, or need more information, please feel free to contact me directly. Thank you for your assistance in this matter. Results may be faxed to the number below.

Sincerely,

A handwritten signature in black ink, appearing to read 'Damon Haydu', written in a cursive style.

Damon Haydu
Cultural Resources Specialist

enc.



ANALYTICAL ENVIRONMENTAL SERVICES

May 24, 2006

**Rebecca Osuna
Inaja Band of Mission Indians
309 S. Maple Street
Escondido, CA 92025**

RE: Los Coyotes Casino and Hotel: Los Coyotes Rancheria Alternative

Dear Ms. Osuna;

Analytical Environmental Services (AES) is conducting a cultural resources assessment in support of Section 106 for the above referenced project. We would like to request any information you may have regarding Native American cultural resources within the project area.

The overall project area is located in the Los Coyotes Rancheria, Diego County, California, in T 10 South, R 4 East, Section 26 & 35, SBBM, on the Hot Springs Mt. USGS 7.5' Quad. The subject property is located northeast of San Ysidro and consists of approximately 40 acres as depicted on the attached map.

If you have any questions or concerns, or need more information, please feel free to contact me directly. Thank you for your assistance in this matter. Results may be faxed to the number below.

Sincerely,

Damon Haydu
Cultural Resources Specialist

enc.



ANALYTICAL ENVIRONMENTAL SERVICES

May 24, 2006

**Gwendolyn Parada
La Posta Band of Mission Indians
P.O. Box 1120
Boulevard, CA 91962**

RE: Los Coyotes Casino and Hotel: Los Coyotes Rancheria Alternative

Dear Ms. Parada:

Analytical Environmental Services (AES) is conducting a cultural resources assessment in support of Section 106 for the above referenced project. We would like to request any information you may have regarding Native American cultural resources within the project area.

The overall project area is located in the Los Coyotes Rancheria, Diego County, California, in T 10 South, R 4 East, Section 26 & 35, SBBM, on the Hot Springs Mt. USGS 7.5' Quad. The subject property is located northeast of San Ysidro and consists of approximately 40 acres as depicted on the attached map.

If you have any questions or concerns, or need more information, please feel free to contact me directly. Thank you for your assistance in this matter. Results may be faxed to the number below.

Sincerely,

Damon Haydu
Cultural Resources Specialist

enc.



ANALYTICAL ENVIRONMENTAL SERVICES

May 24, 2006

**Rhonda Welch-Scalco
Barona Group of the Capitan Grande
1095 Barona Road
Lakeside, CA 92040**

RE: Los Coyotes Casino and Hotel: Los Coyotes Rancheria Alternative

Dear Ms. Welch-Scalco;

Analytical Environmental Services (AES) is conducting a cultural resources assessment in support of Section 106 for the above referenced project. We would like to request any information you may have regarding Native American cultural resources within the project area.

The overall project area is located in the Los Coyotes Rancheria, Diego County, California, in T 10 South, R 4 East, Section 26 & 35, SBBM, on the Hot Springs Mt. USGS 7.5' Quad. The subject property is located northeast of San Ysidro and consists of approximately 40 acres as depicted on the attached map.

If you have any questions or concerns, or need more information, please feel free to contact me directly. Thank you for your assistance in this matter. Results may be faxed to the number below.

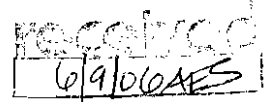
Sincerely,

Damon Haydu
Cultural Resources Specialist

enc.

INAJA COSMIT BAND OF MISSION INDIANS

309 S. Maple Street
Escondido, CA 92025
inaja_cosmit@hotmail.com
(760) 737-7628 • Fax (760) 747-8568



Chairwoman
Rebecca Maxcy Osuna

Vice-Chairwoman
Lisa Contreras



June 5, 2006


Damon Haydu, Cultural Resources Specialist
Analytical Environmental Services
2021 "N" Street, Suite 200
Sacramento, Ca. 95814

RE: Los Coyotes Casino and Hotel: Los Coyotes Rancheria Alternative

Dear Mr. Haydu:

The Inaja-Cosmit Tribe is writing this letter per your request sent out to us on May 24, 2006 regarding a proposed project located in the Los Coyotes Rancheria, San Diego County area. The Inaja-Cosmit Tribe has no interest in the proposed project location. If any questions should arise regarding this letter call the tribal office at (760) 737-7628.

Sincerely,



Lisa Contreras
Vice-Chairwoman
Inaja-Cosmit Band of Mission Indians



6/9/06 RES

June 1, 2006

Damon Haydu
Cultural Resources Specialist
Analytical Environmental Services
2021 N Street, Suite 200
Sacramento, Ca 95814

Re: Los Coyotes Casino and Hotel: Los Coyotes Rancheria Alternative

Dear Mr. Haydu:

This letter is in response to your request for Native American consultation on the above-referenced project. We respond to these requests on behalf of Robert Smith, Chairman of the Pala Band of Mission Indians.

Because this project takes place within the traditional boundaries of the people of Pala, we have concerns that the project may uncover or disturb resources of cultural and historical significance. We request that we be given copies of any cultural resource surveys conducted in conjunction with this project. In the event that significant resources are discovered, we request further consultation on potential avoidance or mitigation. We also suggest that Native American monitoring be required for the project during any ground-disturbing activities.

We appreciate being made aware of this project and having the opportunity to comment.

Sincerely,

Shasta C. Gaughen, MA, ABD
Assistant Director

35008 Pala Temecula Road
PMB 445
Pala, CA 92059

760-742-1590 [phone]
760-742-4543 [fax]