

APPENDIX F

*California Department of Fish & Game, U.S. Fish & Wildlife
Service, and California Native Plant Society Lists*

***CALIFORNIA DEPARTMENT OF FISH AND GAME
NATIONAL DIVERSITY DATABASE LIST
FOR THE BARSTOW SITE***

California Department of Fish and Game

Natural Diversity Database

Selected Elements by Scientific Name - Portrait

Barstow, Water Valley, Mud Hills, Lane Mountain, Nebo, Daggett, Barstow SE, Hodge, and Hinkley quadrangles June 16, 2010

Scientific Name/Common Name	Element Code	Federal Status	State Status	GRank	SRank	CDFG or CNPS
1 <i>Abronia villosa</i> var. <i>aurita</i> chaparral sand-verbena	PDNYC010P1			G5T3T4	S2.1	1B.1
2 <i>Astragalus jaegerianus</i> Lane Mountain milk-vetch	PDFAB0F4F0	Endangered		G1	S1.1	1B.1
3 <i>Athene cunicularia</i> burrowing owl	ABNSB10010			G4	S2	SC
4 <i>Castela emoryi</i> Emory's crucifixion-thorn	PDSIM03030			G3	S2.2	2.3
5 <i>Charina trivirgata</i> rosy boa	ARADA01020			G4G5	S3S4	
6 <i>Coccyzus americanus occidentalis</i> western yellow-billed cuckoo	ABNRB02022	Candidate	Endangered	G5T3Q	S1	
7 <i>Corynorhinus townsendii</i> Townsend's big-eared bat	AMACC08010			G4	S2S3	SC
8 <i>Cryptantha clokeyi</i> Clokey's cryptantha	PDBOR0A3M0			G1	S1.1	1B.1
9 <i>Cymopterus deserticola</i> desert cymopterus	PDAP10U090			G3	S3.2	1B.2
10 <i>Eriophyllum mohavense</i> Barstow woolly sunflower	PDAST3N070			G2	S2.2	1B.2
11 <i>Falco mexicanus</i> prairie falcon	ABNKD06090			G5	S3	
12 <i>Gila bicolor mohavensis</i> Mohave tui chub	AFCJB1303H	Endangered	Endangered	G4T1	S1	
13 <i>Gopherus agassizii</i> desert tortoise	ARAAF01010	Threatened	Threatened	G4	S2	
14 <i>Mentzelia tridentata</i> creamy blazing star	PDLOA031U0			G2	S2.3	1B.3
15 <i>Mimulus mohavensis</i> Mojave monkeyflower	PDSCR1B1V0			G2	S2.2	1B.2
16 <i>Phacelia parishii</i> Parish's phacelia	PDHYD0C3G0			G2G3	S1.1	1B.1
17 <i>Taxidea taxus</i> American badger	AMAJF04010			G5	S4	SC
18 <i>Toxostoma lecontei</i> Le Conte's thrasher	ABPBK06100			G3	S3	SC
19 <i>Xerospermophilus mohavensis</i> Mohave ground squirrel	AMAFB05150		Threatened	G2G3	S2S3	

U.S. FISH AND WILDLIFE SERVICE
SPECIAL-STATUS SPECIES LIST
FOR THE BARSTOW SITE



Ventura Fish and Wildlife Office

Pacific Southwest Region

- Ventura Homepage
- About This Office
- People and Nature
- Partnerships
- Endangered Species
- News and Publications
- Species Information
- Tools for Kids and Teachers
- Tools for Landowners

Federally Listed Threatened & Endangered Species Which May Occur In San Bernardino County, CA

Amphibian

Arroyo Toad	Bufo californicus	E
-------------	-------------------	---

Bird

Least Bell's Vireo	Vireo bellii pusillus	E
Southwestern Willow Flycatcher	Empidonax trallii extimus	E
Yellow-Billed Cuckoo	Coccyzus americanus	C
Yuma Clapper Rail	Rallus longirostris yumanensis	E

Fish

Bonytail Chub	Gila elegans	E
Mohave Tui Chub	Gila bicolor mohavensis	E
Razorback Sucker	Xyrauchen texanus	E

Plant

Cushenbury Buckwheat	Eriogonum ovalifolium var. vineum	E
Cushenberry Milk-vetch	Astragalus albens	E
Cushenbury Oxytheca	Oxytheca parishii var. goodmaniana	E
Lane Mountain Milk-Vetch	Astragalus jaegerianus	E
Parish's Daisy	Erigeron parishii	T

Reptile

Desert Tortoise	Gopherus agassizii	T
-----------------	--------------------	---

E - Endangered

T - Threatened

CH - Critical habitat

PE - Taxa proposed for listing as endangered

PT - Taxa proposed for listing as threatened

PCH - Critical habitat which has been proposed

DISCLAIMER NOTICE - The information provided on this page should not be considered an OFFICIAL species list. If you have a proposed project and are in need of an official species list, please mail a detailed request to:

Ventura Fish and Wildlife Office
2493 Portola Road, Suite B
Ventura, CA 93003

ventura, CA, 93003.

Last updated: May 6, 2010

[Ventura Fish & Wildlife Office](#) | [Contact Us](#)
[Pacific Southwest Regional Office](#)

CALIFORNIA NATIVE PLANT SOCIETY
INVENTORY OF RARE AND ENDANGERED PLANTS
FOR THE BARSTOW SITE

CNPS Inventory of Rare and Endangered Plants

Status: Plant Press Manager window with 11 items - Wed, Jun. 16, 2010 20:18 c

Reformat list as: ▼

ECOLOGICAL REPORT

scientific	family	life form	blooming	communities	elevation	CNPS
<u>Abronia villosa</u> var. <u>aurita</u>	Nyctaginaceae	annual herb	Jan-Sep	•Chaparral (Chprl) •Coastal scrub (CoScr) •Desert dunes (DeDns)/sandy	80 - 1600 meters	List 1B.1
<u>Astragalus jaegerianus</u>	Fabaceae	perennial herb	Apr-Jun	•Joshua tree "woodland" (JTWld) •Mojavean desert scrub (MDScr)/granitic, sandy or gravelly	900 - 1200 meters	List 1B.1
<u>Astragalus preussii</u> var. <u>laxiflorus</u>	Fabaceae	perennial herb	Mar-May	•Chenopod scrub (ChScr)	700 - 700 meters	List 1B.1
<u>Calochortus striatus</u>	Liliaceae	perennial bulbiferous herb	Apr-Jun	•Chaparral (Chprl) •Chenopod scrub (ChScr) •Mojavean desert scrub (MDScr) •Meadows and seeps (Medws)/alkaline, mesic	70 - 1595 meters	List 1B.2
<u>Castela emoryi</u>	Simaroubaceae	perennial deciduous shrub	(Apr)Jun-Jul Months in parentheses are uncommon.	•Mojavean desert scrub (MDScr) •Playas (Plyas) •Sonoran desert scrub (SDScr)/gravelly	90 - 670 meters	List 2.3
<u>Cryptantha clokeyi</u>	Boraginaceae	annual herb	Apr	•Mojavean desert scrub (MDScr)	800 - 1280 meters	List 1B.1
<u>Cymopterus deserticola</u>	Apiaceae	perennial herb	Mar-May	•Joshua tree "woodland" (JTWld) •Mojavean desert scrub (MDScr)/sandy	630 - 1500 meters	List 1B.2
<u>Eriophyllum mohavense</u>	Asteraceae	annual herb	Apr-May	•Chenopod scrub (ChScr) •Mojavean desert scrub (MDScr) •Playas (Plyas)	500 - 960 meters	List 1B.2
<u>Mentzelia tridentata</u>	Loasaceae	annual herb	Mar-May	•Mojavean desert scrub (MDScr)/rocky, gravelly, sandy	700 - 1160 meters	List 1B.3
				•Joshua tree "woodland" (JTWld)		

<u>Mimulus mohavensis</u>	Scrophulariaceae	annual herb	Apr-Jun	•Mojavean desert scrub (MDScr)/sandy or gravelly, often in washes	600 - 1200 meters	List 1B.2
<u>Phacelia parishii</u>	Hydrophyllaceae	annual herb	Apr-May (Jun-Jul) Months in parentheses are uncommon.	•Mojavean desert scrub (MDScr) •Playas (Plyas)/clay or alkaline	540 - 1200 meters	List 1B.1

CALIFORNIA DEPARTMENT OF FISH AND GAME
NATIONAL DIVERSITY DATABASE LIST
FOR THE LOS COYOTES SITE

California Department of Fish and Game
Natural Diversity Database

Selected Elements by Scientific Name

Special status species reported within the "Hot Springs Mountain" 7.5' USGS quadrangle and the surrounding eight quads: Beauty Mountain, Bucksnot Mountain, Collins Valley, Borrego Palm Canyon, Tubb Canyon, Ranchita, Warners Ranch, and Warner Springs.

Scientific Name/Common Name	Element Code	Federal Status	State Status	GRank	SRank	CDFG or CNPS/R-E-D
1 <i>Abronia villosa</i> var. <i>aurita</i> chaparral sand-verbena	PDNYC010P1			G5T3T4	S2.1	1B/2-3-2
2 <i>Arctostaphylos otayensis</i> Otay manzanita	PDERI040Y0			G2	S2.1	1B/3-2-3
3 <i>Asio otus</i> long-eared owl	ABNSB13010			G5	S3	SC
4 <i>Aspidoscelis hyperythra</i> orange-throated whiptail	ARACJ02060			G5	S2	SC
5 <i>Astragalus oocarpus</i> San Diego milk-vetch	PDFAB0F6B0			G2	S2.2	1B/3-2-3
6 <i>Astragalus pachypus</i> var. <i>jaegeri</i> Jaeger's milk-vetch	PDFAB0F6G1			G4T1	S1.1	1B/3-3-3
7 <i>Ayenia compacta</i> <i>ayenia</i>	PDSTE01020			G4	S3.3	2/2-1-1
8 <i>Berberis nevinii</i> Nevin's barberry	PDBER060A0	Endangered	Endangered	G2	S2.2	1B/3-3-3
9 <i>Brodiaea orcuttii</i> Orcutt's brodiaea	PMLIL0C0B0			G3	S3.1	1B/1-3-2
10 <i>Bufo californicus</i> arroyo toad	AAABB01111	Endangered		G2G3	S2S3	SC
11 <i>Carlowrightia arizonica</i> Arizona carlowrightia	PDACA07010			G4G5	S1.3	2/3-2-1
12 <i>Chaenactis carphoclinia</i> var. <i>peirsonii</i> Peirson's pincushion	PDAST20042			G5T1	S1.3	1B/2-1-3
13 <i>Chaenactis parishii</i> Parish's chaenactis	PDAST200D0			G3	S2.3	1B/2-1-2
14 <i>Chaetodipus californicus femoralis</i> Dulzura pocket mouse	AMAFD05021			G5T3	S2?	SC
15 <i>Chaetodipus fallax pallidus</i> pallid San Diego pocket mouse	AMAFD05032			G5T3	S3	SC
16 <i>Chamaesyce arizonica</i> Arizona spurge	PDEUP0D060			G5	S1.3	2/2-1-1
17 <i>Charina trivirgata</i> rosy boa	ARADA02010			G4G5	S3S4	
18 <i>Chorizanthe polygonoides</i> var. <i>longispina</i> long-spined spineflower	PDPGN040K1			G5T3	S2.2	1B/2-2-2
19 <i>Coleonyx switaki</i> barefoot banded gecko	ARACD01040		Threatened	G4	S1	
20 <i>Colubrina californica</i> Las Animas colubrina	PDRHA05030			G4	S2S3.3	2/2-1-1
21 <i>Comarostaphylis diversifolia</i> ssp. <i>diversifolia</i> summer holly	PDERI0B011			G3T2	S2.2	1B/2-2-2
22 <i>Crotalus ruber ruber</i> northern red-diamond rattlesnake	ARADE02091			G4T3T4	S2?	SC
23 <i>Cryptantha ganderi</i> Gander's cryptantha	PDBOR0A120			G1G2	S1.1	1B/3-3-2

California Department of Fish and Game
Natural Diversity Database

Selected Elements by Scientific Name

Special status species reported within the "Hot Springs Mountain" 7.5' USGS quadrangle and the surrounding eight quads: Beauty Mountain, Bucksnot Mountain, Collins Valley, Borrego Palm Canyon, Tubb Canyon, Ranchita, Warners Ranch, and Warner Springs.

Scientific Name/Common Name	Element Code	Federal Status	State Status	GRank	SRank	CDFG or CNPS/R-E-D
24 Cyprinodon macularius desert pupfish	AFCNB02060	Endangered	Endangered	G1	S1	
25 Deinandra mohavensis Mojave tarplant	PDAST4R0K0		Endangered	G2	S2.3	1B/2-1-3
26 Desert Fan Palm Oasis Woodland	CTT62300CA			G3	S3.2	
27 Dipodomys stephensi Stephens' kangaroo rat	AMAFD03100	Endangered	Threatened	G2	S2	
28 Emys (=Clemmys) marmorata pallida southwestern pond turtle	ARAAD02032			G3G4T2T3 Q	S2	SC
29 Eriogonum foliosum leafy buckwheat	PDPGN08290			G3	S1.2	1B/3-2-2
30 Euphydryas editha quino quino checkerspot butterfly	IILEPK405L	Endangered		G5T1	S1	
31 Falco mexicanus prairie falcon	ABNKD06090			G5	S3	SC
32 Galium angustifolium ssp. borregoense Borrego bedstraw	PDRUB0N042		Rare	G5T2	S2.3	1B/3-1-3
33 Gila bicolor mohavensis Mohave tui chub	AFCJB1303H	Endangered	Endangered	G4T1	S1	
34 Gila orcutti arroyo chub	AFCJB13120			G2	S2	SC
35 Grindelia hirsutula var. hallii San Diego gumplant	PDAST470D4			G5T2	S2.2	1B/2-2-3
36 Heuchera rubescens var. versicolor San Diego County alumroot	PDSAX0E106			G5T4	S1.3?	2/3-1-1
37 Hulsea californica San Diego sunflower	PDAST4Z030			G2	S2.1	1B/2-1-3
38 Hulsea mexicana Mexican hulsea	PDAST4Z050			G3G4	S1.3	2/3-1-1
39 Lepidium flavum var. felipense Borrego Valley pepper-grass	PDBRA1M0B1			G5T1	S1.2	1B/3-2-3
40 Leptosiphon floribundus ssp. hallii Santa Rosa Mountains leptosiphon	PDPLM090J3			G4T1	S1.3	1B/3-1-3
41 Lepus californicus bennettii San Diego black-tailed jackrabbit	AMAEB03051			G5T3?	S3?	SC
42 Lessingia glandulifera var. tomentosa Warner Springs lessingia	PDAST5S022			G4?T2	S2.3	1B/2-1-3
43 Linanthus bellus desert beauty	PDPLM09070			G2G3	S2.3?	2/2-1-1
44 Linanthus maculatus Little San Bernardino Mtns. linanthus	PDPLM041Y0			G1	S1.2	1B/3-2-3
45 Linanthus orcuttii Orcutt's linanthus	PDPLM090X0			G4	S2.3	1B/2-1-2
46 Lotus haydonii pygmy lotus	PDFAB2A0H0			G3	S2.3?	1B/2-1-2

California Department of Fish and Game
Natural Diversity Database

Selected Elements by Scientific Name

Special status species reported within the "Hot Springs Mountain" 7.5' USGS quadrangle and the surrounding eight quads: Beauty Mountain, Bucksnot Mountain, Collins Valley, Borrego Palm Canyon, Tubb Canyon, Ranchita, Warners Ranch, and Warner Springs.

Scientific Name/Common Name	Element Code	Federal Status	State Status	GRank	SRank	CDFG or CNPS/R-E-D
47 Matelea parvifolia spearleaf	PDASC0A0J0			G5?	S2.2	2/3-1-1
48 Mentzelia hirsutissima hairy stickleaf	PDLOA030K0			G3?	S2S3	2/2-1-1
49 Mojave Riparian Forest	CTT61700CA			G1	S1.1	
50 Monardella macrantha ssp. hallii Hall's monardella	PDLAM180E1			G5T3	S3.3	1B/2-1-3
51 Monardella nana ssp. leptosiphon San Felipe monardella	PDLAM180F2			G4G5T2	S2.2	1B/3-2-2
52 Nyctinomops femorosaccus pocketed free-tailed bat	AMACD04010			G4	S2S3	SC
53 Onychomys torridus ramona southern grasshopper mouse	AMAFF06022			G5T3?	S3?	SC
54 Ovis canadensis nelsoni dps peninsular bighorn sheep	AMALE04012	Endangered	Threatened	G4T3Q	S1	
55 Parnopes borregoensis	IIHYM73010			G1?	S1?	
56 Perognathus longimembris internationalis Jacumba pocket mouse	AMAFD01044			G5T2T3	S1S2	SC
57 Phrynosoma coronatum (blainvillii Coast (San Diego) horned lizard	ARACF12021			G4G5	S3S4	SC
58 Rothelix warnerfontis Warner Springs Shoulderband	IMGASC5100			G1	S1	
59 Salvadora hexalepis virgultea coast patch-nosed snake	ARADB30033			G5T3	S2S3	SC
60 Scutellaria bolanderi ssp. austromontana southern skullcap	PDLAM1U0A1			G4T2	S2.2?	1B/2-2-3
61 Selaginella eremophila desert spike-moss	PPSEL010G0			G4	S2.2?	2/3-2-1
62 Senna covesii Coves's cassia	PDFAB491X0			G5?	S2.2	2/2-2-1
63 Sonoran Cottonwood Willow Riparian Forest	CTT61810CA			G2	S1.1	
64 Spermolepis echinata bristly scaleseed	PDAPI23020			G5	S1.3	2/3-1-1
65 Streptanthus campestris southern jewel-flower	PDBRA2G0B0			G2	S2.3	1B/2-1-2
66 Symphyotrichum defoliatum San Bernardino aster	PDASTE80C0			G3	S3.2	1B/2-2-3
67 Thamnophis hammondi two-striped garter snake	ARADB36160			G3	S2	SC
68 Vireo bellii pusillus least Bell's vireo	ABPBW01114	Endangered	Endangered	G5T2	S2	

U.S. FISH AND WILDLIFE SERVICE
SPECIAL-STATUS SPECIES LIST
FOR THE LOS COYOTES SITE



United States Department of the Interior

FISH AND WILDLIFE SERVICE

Ecological Services
Carlsbad Fish and Wildlife Office
6010 Hidden Valley Road, Suite 101
Carlsbad, California 92011



In Reply Refer To:
FWS-SDG-09B0189-10SL0838

JUL 20 2010

Ms. Ona Alminas
Analytical Environmental Services
1801 7th Street, Suite 100
Sacramento, California 95811

received
7123 ©

Subject: Request for Information on Endangered and Threatened Species in the Vicinity of the Los Coyotes Reservation, San Diego County, California

Dear Ms. Alminas:


This letter is in response to your inquiry dated June 22, 2010, concerning federally endangered and threatened species that may occur in and around the Los Coyotes Reservation, San Diego County, California.

To assist you in evaluating the potential occurrence of federally listed endangered, threatened, proposed, and candidate species that may occur in the vicinity of the area identified, we are providing the enclosed list. Because we do not have site-specific information for the project area, we recommend that you also seek assistance from a biologist familiar with the habitat conditions and associated species in and around the project site to assess the actual potential for direct, indirect and cumulative impacts likely to result from any proposed activity.

As a reminder, section 7 of the Endangered Species Act of 1973 (Act), as amended (16 U.S.C 1531 *et seq.*), requires Federal agencies to consult with us, the U.S. Fish and Wildlife Service, should it be determined that their actions may affect federally listed threatened or endangered species. If a proposed project does not involve a Federal agency, but is likely to result in the take of a listed animal species, then the landowner or project proponent should apply for an incidental take permit, pursuant to section 10 of the Act.

Should you have any questions regarding the species listed, your responsibilities under the Act, or if we can provide any other technical assistance related to fish and wildlife resource planning, please contact Michelle Moreno of this office at (760) 431-9440, extension 356.

Sincerely,


for Karen A. Goebel
Assistant Field Supervisor

Enclosure

TAKE PRIDE
IN AMERICA 

**Federally Listed Species
Which Occur or May Occur on or Near
the Los Coyotes Indian Reservation, San Diego County, California**

Common Name	Scientific Name	Status
<u>AMPHIBIANS</u>		
arroyo toad	<i>Bufo californicus</i>	E
<u>BIRDS</u>		
least Bell's vireo	<i>Vireo bellii pusillus</i>	E
southwestern willow flycatcher	<i>Empidonax traillii extimus</i>	E
<u>MAMMALS</u>		
Stephens' kangaroo rat	<i>Dipodomys stephensi</i>	E

E: endangered CH: critical habitat
T: threatened PCH: proposed critical habitat

CALIFORNIA NATIVE PLANT SOCIETY
INVENTORY OF RARE AND ENDANGERED PLANTS
FOR THE LOS COYOTES SITE



Inventory of Rare and Endangered Plants v7-06b 4-18-06

Status: Search Results - Tue, Jun. 20, 2006 14:51 c

{QUADS_123} =~ m/048D|033A|033B|047B|047C|032B|048A|048B

Tip: +DNT Jun Jul returns Del Norte taxa with those blooming both months listed first.[\[all tips and help.\]](#)[\[search history\]](#)




Your Quad Selection: Hot Springs Mountain (048D) 3311635, Ranchita (033A) 3311625, Warners Ranch (033B) 3311626, Collins Valley (047B) 3311644, Borrego Palm Canyon (047C) 3311634, Tubb Canyon (032B) 3311624, Bucksnot Mountain (048A) 3311645, Beauty Mountain (048B) 3311646, Warner Springs (048C) 3311636


Hits 1 to 40 of 40

Requests that specify topo quads will return only Lists 1-3.

To save selected records for later study, click the ADD button.

Selections will appear in a new window.

open	save	hits	scientific	common	family	CNPS
	<input type="checkbox"/>	1	<u>Abronia villosa</u> var. <u>aurita</u> 	chaparral sand-verbena	Nyctaginaceae	List 1B.1
	<input type="checkbox"/>	1	<u>Arctostaphylos otayensis</u> 	Otay manzanita	Ericaceae	List 1B.2
	<input type="checkbox"/>	1	<u>Astragalus insularis</u> var. <u>harwoodii</u> 	Harwood's milk-vetch	Fabaceae	List 2.2
	<input type="checkbox"/>	1	<u>Astragalus oocarpus</u>	San Diego milk-vetch	Fabaceae	List 1B.2
	<input type="checkbox"/>	1	<u>Astragalus pachypus</u> var. <u>jaegeri</u>	Jaeger's milk-vetch	Fabaceae	List 1B.1
	<input type="checkbox"/>	1	<u>Ayenia compacta</u> 	ayenia	Sterculiaceae	List 2.3
	<input type="checkbox"/>	1	<u>Berberis nevinii</u> 	Nevin's barberry	Berberidaceae	List 1B.1
	<input type="checkbox"/>	1	<u>Brodiaea orcuttii</u> 	Orcutt's brodiaea	Liliaceae	List 1B.1
	<input type="checkbox"/>	1	<u>Carlowrightia arizonica</u> 	Arizona carlowrightia	Acanthaceae	List 2.2
	<input type="checkbox"/>	1	<u>Centromadia pungens</u> ssp. <u>laevis</u> 	smooth tarplant	Asteraceae	List 1B.1
	<input type="checkbox"/>	1	<u>Chaenactis parishii</u>	Parish's chaenactis	Asteraceae	List 1B.3
	<input type="checkbox"/>	1	<u>Chamaesyce arizonica</u>	Arizona spurge	Euphorbiaceae	List 2.3
	<input type="checkbox"/>	1	<u>Chorizanthe polygonoides</u> var. <u>longispina</u> 	long-spined spineflower	Polygonaceae	List 1B.2
	<input type="checkbox"/>	1	<u>Colubrina californica</u> 	Las Animas colubrina	Rhamnaceae	List 2.3
	<input type="checkbox"/>	1	<u>Comarostaphylis diversifolia</u> ssp. <u>diversifolia</u> 	summer holly	Ericaceae	List 1B.2
	<input type="checkbox"/>	1	<u>Cryptantha ganderi</u>	Gander's cryptantha	Boraginaceae	List 1B.1
	<input type="checkbox"/>	1	<u>Deinandra mohavensis</u> 	Mojave tarplant	Asteraceae	List 1B.3
	<input type="checkbox"/>	1	<u>Eriogonum foliosum</u>	leafy buckwheat	Polygonaceae	List 1B.2
	<input type="checkbox"/>	1	<u>Galium angustifolium</u> ssp. <u>borregoense</u>	Borrego bedstraw	Rubiaceae	List 1B.3
	<input type="checkbox"/>	1	<u>Grindelia hirsutula</u> var. <u>hallii</u> 	San Diego gumplant	Asteraceae	List 1B.2
	<input type="checkbox"/>	1	<u>Heuchera rubescens</u> var. <u>versicolor</u>	San Diego County alumroot	Saxifragaceae	List 2.3
	<input type="checkbox"/>	1	<u>Hulsea californica</u> 	San Diego sunflower	Asteraceae	List 1B.3
	<input type="checkbox"/>	1	<u>Hulsea mexicana</u>	Mexican hulsea	Asteraceae	List 2.3
	<input type="checkbox"/>	1	<u>Lepidium flavum</u> var. <u>felipense</u>	Borrego Valley pepper-grass	Brassicaceae	List 1B.2
	<input type="checkbox"/>	1	<u>Leptosiphon floribundus</u> ssp. <u>hallii</u>	Santa Rosa Mountains leptosiphon	Polemoniaceae	List 1B.3
	<input type="checkbox"/>	1	<u>Lessingia glandulifera</u> var. <u>tomentosa</u>	Warner Springs lessingia	Asteraceae	List 1B.3
	<input type="checkbox"/>	1	<u>Lewisia brachycalyx</u> 	short-sepaled lewisia	Portulacaceae	List 2.2

	<input type="checkbox"/>	1	<u>Linanthus bellus</u> 	desert beauty	Polemoniaceae	List 2.3
	<input type="checkbox"/>	1	<u>Linanthus orcuttii</u> 	Orcutt's linanthus	Polemoniaceae	List 1B.3
	<input type="checkbox"/>	1	<u>Lotus haydonii</u> 	pygmy lotus	Fabaceae	List 1B.3
	<input type="checkbox"/>	1	<u>Matelea parvifolia</u> 	spearleaf	Asclepiadaceae	List 2.3
	<input type="checkbox"/>	1	<u>Monardella macrantha</u> ssp. <u>hallii</u> 	Hall's monardella	Lamiaceae	List 1B.3
	<input type="checkbox"/>	1	<u>Monardella nana</u> ssp. <u>leptosiphon</u> 	San Felipe monardella	Lamiaceae	List 1B.2
	<input type="checkbox"/>	1	<u>Scutellaria bolanderi</u> ssp. <u>austromontana</u>	southern skullcap	Lamiaceae	List 1B.2
	<input type="checkbox"/>	1	<u>Selaginella eremophila</u> 	desert spike-moss	Selaginellaceae	List 2.2
	<input type="checkbox"/>	1	<u>Senna covesii</u> 	Coves's cassia	Fabaceae	List 2.2
	<input type="checkbox"/>	1	<u>Spermolepis echinata</u>	bristly scaleseed	Apiaceae	List 2.3
	<input type="checkbox"/>	1	<u>Streptanthus campestris</u> 	southern jewel-flower	Brassicaceae	List 1B.3
	<input type="checkbox"/>	1	<u>Symphotrichum defoliatum</u>	San Bernardino aster	Asteraceae	List 1B.2
	<input type="checkbox"/>	1	<u>Thelypteris puberula</u> var. <u>sonorensis</u>	Sonoran maiden fern	Thelypteridaceae	List 2.2

To save selected records for later study, click the ADD button.

ADD checked items to Plant Press

check all

check none

Selections will appear in a new window.

No more hits.

